








THIS MAP IS FOR ASSESSMENT PURPOSES. IT IS NOT VALID FOR LEGAL DESCRIPTION OR CONVEYANCE.
 THE HORIZONTAL DATUM IS THE NEW HAMPSHIRE STATE PLANE COORDINATE SYSTEM, NAD 83.
 PARCEL DATA ORIGINATES FROM AERIAL PHOTOGRAPHY FLOWN ON APRIL 28, 1984. SECTIONS OF TOWN ARE IN PROCESS OF BEING RECOMPILED, BASED ON 2007 AERIAL PHOTOGRAPHY.

REVISED & REPRINTED BY
CAI Technologies
 Precision Mapping. Geospatial Solutions.
 11 PLEASANT STREET, LITTLETON, NH 03561
 800.322.4540 - WWW.CAI-TECH.COM

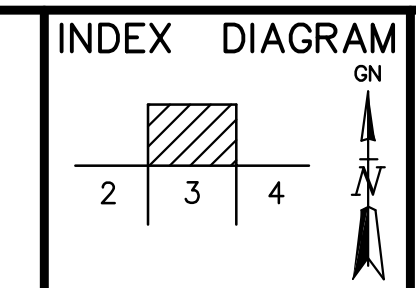
LEGEND

PARCEL AREA Ac/AcC
 RECORD DIMENSION 100'
 SCALED DIMENSION 100'S
 MATCH LINE M.L.
 WATER W

EXEMPT PROPERTY. 
 BUILDING. 
 RIGHT OF WAY/ACCESS. 
 COMMON OWNERSHIP. 
 WETLANDS. 

SCALE 1" = 200'
 FEET 0 100 200 400 600
 METERS 0 50 100 150
 REVISED TO : APRIL 1, 2015

PROPERTY MAPS
LITTLETON
 NEW HAMPSHIRE



MAP NO.
1