






Legend

-  Townline
-  Streets
-  Surface Water
-  Moore Dam Conservation Lands
-  Other Conservation Lands



NOTES:
 This document was produced from the Town of Littleton Geographical Information System, as prepared by PeopleGIS, Inc. The information presented in this document are intended for planning purposes only. The Town of Littleton, Jeffrey H. Taylor & Assoc., and PeopleGIS are not responsible for the inappropriate use of any information provided herein.

Date: June 28, 2004
 Prepared By: PeopleGIS Inc.

**Town of Littleton
 New Hampshire
 Conservation Lands**

